

Uncertainty in Surface Turbulent Fluxes from ICOADS

Elizabeth C. Kent and David I. Berry, National Oceanography Centre, Southampton, UK

Introduction

The size of the surface turbulent exchange of heat at the ocean surface is not well known. In situ ocean surface heat flux datasets typically contain a global heat flux imbalance of around 30 Wm^{-2} (da Silva et al. 1994, Josey et al. 1999). Reanalysis fluxes contain large biases in some regions and satellites have particular problems retrieving the sensible heat flux (WGASF, 2000).

Researchers have therefore tried to either improve the in-situ fluxes using measurements of ocean heat transport to constrain and balance the heat fluxes (Grist and Josey, 2003) or by synthesis of the fluxes from a range of data sources in an attempt to exploit the strengths of each (Yu et al., 2004a,b).

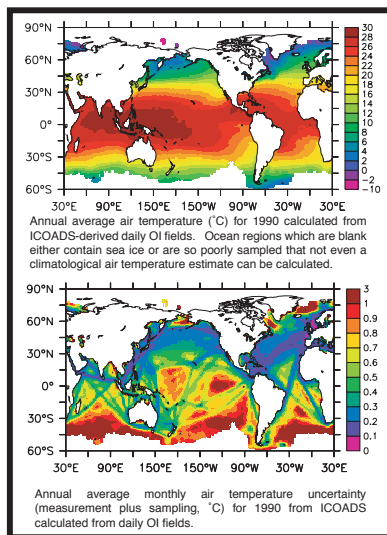
Here we take a different approach to improving the in situ fluxes from ICOADS using an improved method of flux calculation which allows the calculation of uncertainty estimates for the fluxes.

Data: ICOADS

The International Comprehensive Ocean-Atmosphere Data Set (ICOADS, Worley et al. 2005) was used to construct the flux data set. ICOADS contains the routine weather reports from ships, buoys, drifters and fixed platforms. These measurements of sea surface temperature (SST), air temperature, near surface humidity, winds and pressure can be used with parameterisations known as "bulk formulae" to estimate the surface turbulent exchange of heat and moisture, the sensible and latent heat fluxes.

The OI Meteorological Fields

Using ICOADS individual ship reports we have calculated daily fields of SST, air temperature, near surface humidity, winds and pressure on a $1^\circ \times 1^\circ$ area grid. We largely followed the methodology of Reynolds (Reynolds 1988, Lorenz 1981). Random error estimates for the ship data were taken from Kent and Berry (2005). The previous day's analysis, incremented to allow for a seasonal cycle, has been used for the background field. The background error field is the previous day's analysis error relaxed towards the climatological intra-monthly standard deviation using a 3 days time scale. The spatial scale chosen was 300 km. In the absence of data, anomalies are allowed to persist, but the uncertainty increases towards the climatological variability.

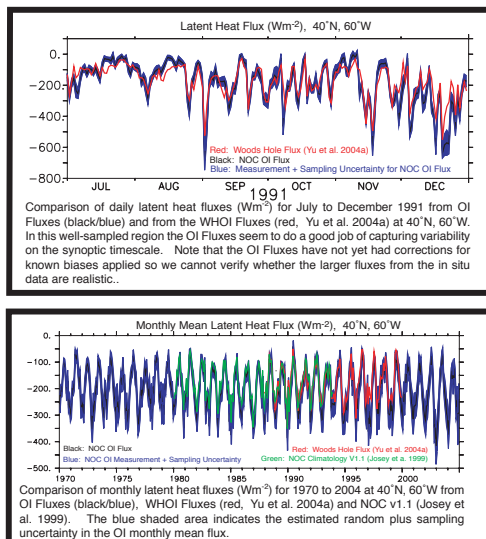


Flux Calculation

We have chosen to use the flux parameteration of Smith (1980, 1988) to calculate the fluxes, as did Josey et al. (1999). More recent versions of the bulk formulae do exist, for example the COARE algorithm (Fairall et al. 2003). However the COARE algorithm is designed for use with research vessel data where a time series of observations is typically available and which are used to model both warm surface layer and cool skin effects. More research is needed before we can apply this type of parameterisation to the ICOADS reports.

There has been much discussion in the literature about the best averaging method to use to calculate monthly-mean fluxes (summarised by Josey et al. 1995). The choice is whether to calculate fluxes from averages of the input meteorological variables (the "classical method", advantage: computationally simple, uses all available data; disadvantage: important correlations between the variables missed) or to average fluxes calculated from individual co-incident reports (the "sampling method", advantage: important correlations between variables captured; disadvantage: computationally expensive, does not use all available data). Most recent studies have taken the latter sampling approach but research has suggested that this could cause random errors to bias the fluxes due to the non-linearity of the bulk formulae (Berry 2004).

We therefore take a different approach which should largely avoid these problems. Firstly we generate daily fields of the input meteorological variables using Optimal Interpolation (OI) which include uncertainty estimates. These daily fields are then used with the bulk formulae to produce daily flux estimates, again with uncertainty estimates. This approach should capture most of the correlations between variables (as in the sampling method) yet reduce any bias due to large random errors in the input variables to non-linear bulk formulae.



References

Berry, D. I., 2004. Freshwater Forcing of the North Atlantic: Accuracy and Variability. SOES MPhil / PhD Transfer Report., 34pp.

daSilva, A. A. C., Young, and S. Levitus, 1994. Atlas of surface marine data 1994, volume 1: Algorithms and procedures., Tech. Rep. 6, U.S. Department of Commerce, NOAA, NESDIS, 630.

Fairall, C. W., E. F. Bradley, J. E. Hare, A. A. Grachev, and J. B. Edson, 2003. Bulk parameterization of air-sea fluxes: Updates and verification for the COARE algorithm. *Journal of Climate*, 16, 571-591.

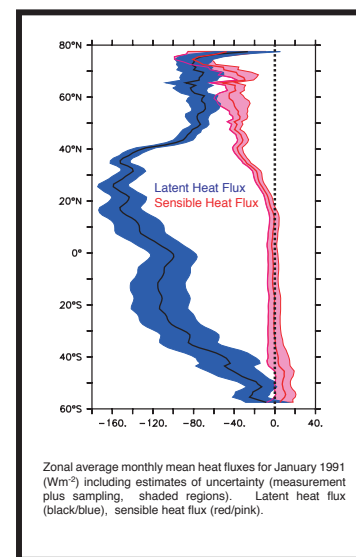
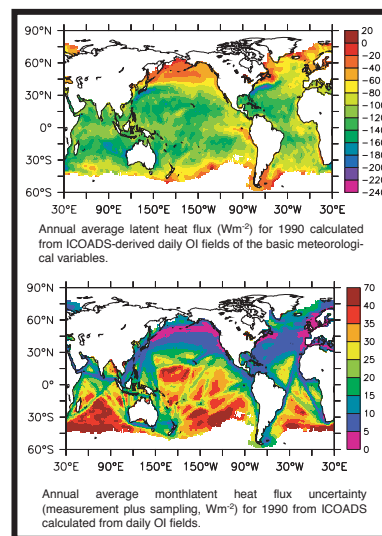
Gleckler, P. J. and B. C. Weare, 1997. Uncertainties in global ocean surface heat flux climatologies derived from ship observations. *Journal of Climate*, 10, 2764-2781.

Grif, J. P. and Josey, S. A., 2003. Inverse analysis adjustment of the SOC air-sea flux climatology using ocean heat transport constraints. *J. Climate*, 20, 3274-3295.

Josey, S. A., E. C. Kent and P. K. Taylor, 1999. Seasonal variations between sampling and classical mean turbulent heat flux estimates in the North Atlantic. *Annals of Geophysics*, 13, 1054-1064.

Josey, S. A., E. C. Kent and P. K. Taylor, 1999. New Insights into the Ocean Heat Budget Closure Problem from Analysis of the SOC Air-sea Flux Climatology. *Journal of Climate*, 12(9), 2856 - 2860.

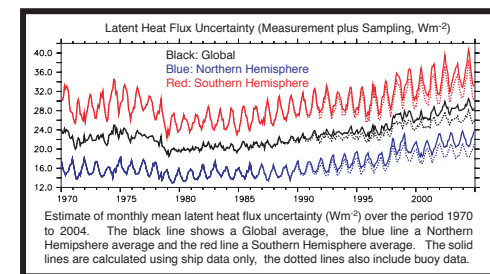
Kent, E. C. and D. I. Berry, 2005. Quantifying Random Errors in Voluntary Observing Ships Meteorological Observations. *International Journal of Climatology*, 25(7), 843-856. DOI: 10.1002/joc.1165.



Fluxes and Uncertainties

There are 3 different types of uncertainty, random, sampling and bias. All are important but we have so far only considered the random and sampling uncertainties in the meteorological variables and surface fluxes. Gleckler and Weare (1993) presented a framework for the calculation of random and bias error estimates for fluxes based on known errors in the input meteorological fields. We here adapt the method of Gleckler and Weare, assuming that the random errors in all the variables are uncorrelated and that uncertainties in the bulk formulae themselves contribute to the bias uncertainty.

The input to the Gleckler and Weare formulation is the random uncertainty for the input OI fields. The extension to calculate the bias uncertainty is trivial, however the input bias uncertainties are presently poorly known and their determination requires further research. The contribution to sampling uncertainty is accounted for by the relaxation of the random uncertainty to the climatological variability (described earlier).



Conclusions and Future Work

The latent and sensible heat fluxes calculated from the ICOADS daily OI fields have not yet been rigorously validated. However comparisons with flux products, such as WHOI and NOC V1.1, show broad similarities and interesting differences. The flux and uncertainty estimates will be validated after we have applied corrections for biases and inhomogeneities in the ship data.

- o A new approach to the calculation of surface turbulent heat fluxes from in situ data has been developed which allows uncertainty estimates to be made for the fluxes.
- o The new method calculates fluxes from daily fields of the basic meteorological variables which should reduce biases in the flux inherent in either the sampling or classical method of flux calculation.
- o Initial comparisons with other fluxes on a variety of time scales suggests that the new approach works.
- o So far only the random (measurement plus sampling) component of the flux uncertainty has been calculated. The bias component to the error can be calculated once the input data have been corrected for known biases and an estimate of the residual bias uncertainty has been made.
- o The flux uncertainty, as expected, is strongly dependent on the sampling of the ship data in ICOADS, outside the main shipping lanes the errors can be very large.
- o However in well-sampled regions (largely the Northern mid-latitudes) there are enough data to make high-quality daily estimates of sensible and latent heat flux.
- o The reduction in the amount of ship data (rather than data from moored or drifting buoys) in ICOADS has meant that our estimates of sensible and latent heat flux over the ocean are getting worse with time, despite the huge increase in data quantity from autonomous systems in recent years.

Kent, E. C. and D. I. Berry, 2005. Quantifying Random Errors in Voluntary Observing Ships Meteorological Observations. *International Journal of Climatology*, 25(7), 843-856. DOI: 10.1002/joc.1165.

Lorenz, A. C., 1981. A Global Three-Dimensional Multivariate Statistical Interpolation Scheme. *Monthly Weather Review*, Vol. 109, No. 4, pp. 701-721.

Reynolds, R. W., 1988. A real-time global sea surface temperature analysis. *J. Climate*, 1, 75-86.

Smith, S. D., 1980. Wind stress and heat flux over the ocean in gale force winds. *Journal of Physical Oceanography*, 10, 709-726.

Smith, S. D., 1988. Coefficients for sea surface wind stress, heat flux, and wind profiles as a function of wind speed and temperature. *Journal of Geophysical Research*, 93(C12), 15467-15472.

WGASF, 2000. Intercomparison and validation of ocean-atmosphere energy flux fields. Final report of the Joint WCRP/SCOR Working Group on Air-Sea Fluxes, WCRP-112 (WMO/TD 1035), Geneva, Switzerland, 308 pp.

Worley, S. J., S. D. Worcuff, R. W. Reynolds, S. J. Lubker, and L. Liu, 2005. ICOADS Release 2.1a data and products. *Int. J. Climatol.*, 25, 823-842.

Yu, L., R. A. Weller, and B. Sun, 2004a. Improving latent and sensible heat flux estimates for the Atlantic Ocean (1988-1999) by a synthesis approach. *Journal of Climate*, 17, 279-293.

Yu, L., R. A. Weller, and B. Sun, 2004b. Mean and variability of the WHOI daily latent and sensible heat fluxes at in situ flux measurement sites in the Atlantic Ocean. *Journal of Climate*, 17, 2096-2118.



National Oceanography Centre, Southampton
UNIVERSITY OF SOUTHAMPTON AND NATURAL ENVIRONMENT RESEARCH COUNCIL